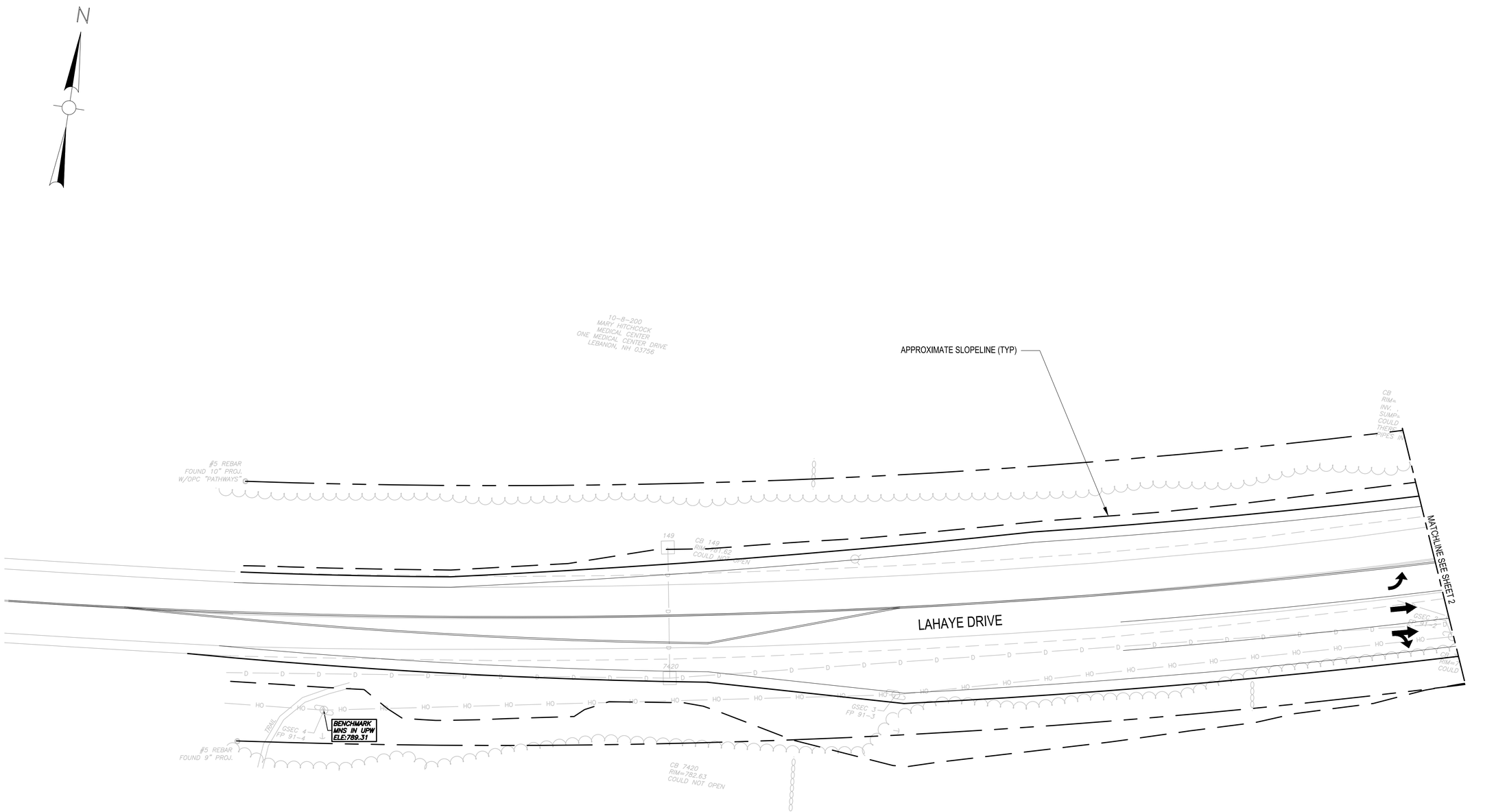

NOTE:
1. SLOPELINES SHOWN ARE APPROXIMATE AND WERE DEVELOPED FOR CONCEPTUAL PURPOSES ONLY.

PROGRESS PRINT

Project:

LAHAYE DRIVE AT MOUNT SUPPORT ROAD INTERSECTION IMPROVEMENTS

Weston & Sampson

Weston & Sampson Engineers, Inc.
55 Walkers Brook Drive, Suite 100
Reading, MA 01867
978.532.1900 800.SAMPSON
www.westonandsampson.com

Consultants:

Revisions:

No.	Date	Description

Seal:

COA:
THIS DOCUMENT AND ALL ASSOCIATED DOCUMENTS ARE PREPARED FOR THE EXCLUSIVE USE OF THE CLIENT SOLELY FOR THE SPECIFIC PROJECT LISTED ON THE FACE OF THIS DOCUMENT AND INCORPORATES CALCULATIONS AND MEASUREMENTS AVAILABLE FROM THE CLIENT AT THE TIME OF DRAFTING. THE RECIPIENT OF THIS DOCUMENT SHALL NOT DISTRIBUTE, DISSEMINATE, REPRODUCE OR COPY, IN WHOLE OR IN PART, WITHOUT THE WRITTEN PERMISSION OF WESTON & SAMPSON, INC.

Issued For:

PRELIMINARY DESIGN

Scale:	AS SHOWN
Date:	April 2022
Drawn By:	CMG
Reviewed By:	JWS
Approved By:	JWS
W&S Project No.:	ENG21-1276
W&S File No.:	

Drawing Title:

PRELIMINARY INTERSECTION LAYOUT SHEET 1

Sheet Number:

1

P:\NH\Lebanon, NH\ENG21-1276 Lahaye St and Mt Support Road Design\CAD\Preliminary intersection layout R8.dwg

Rev. 1.6 Date: 11/2021

COPYRIGHT 2021 WESTON & SAMPSON

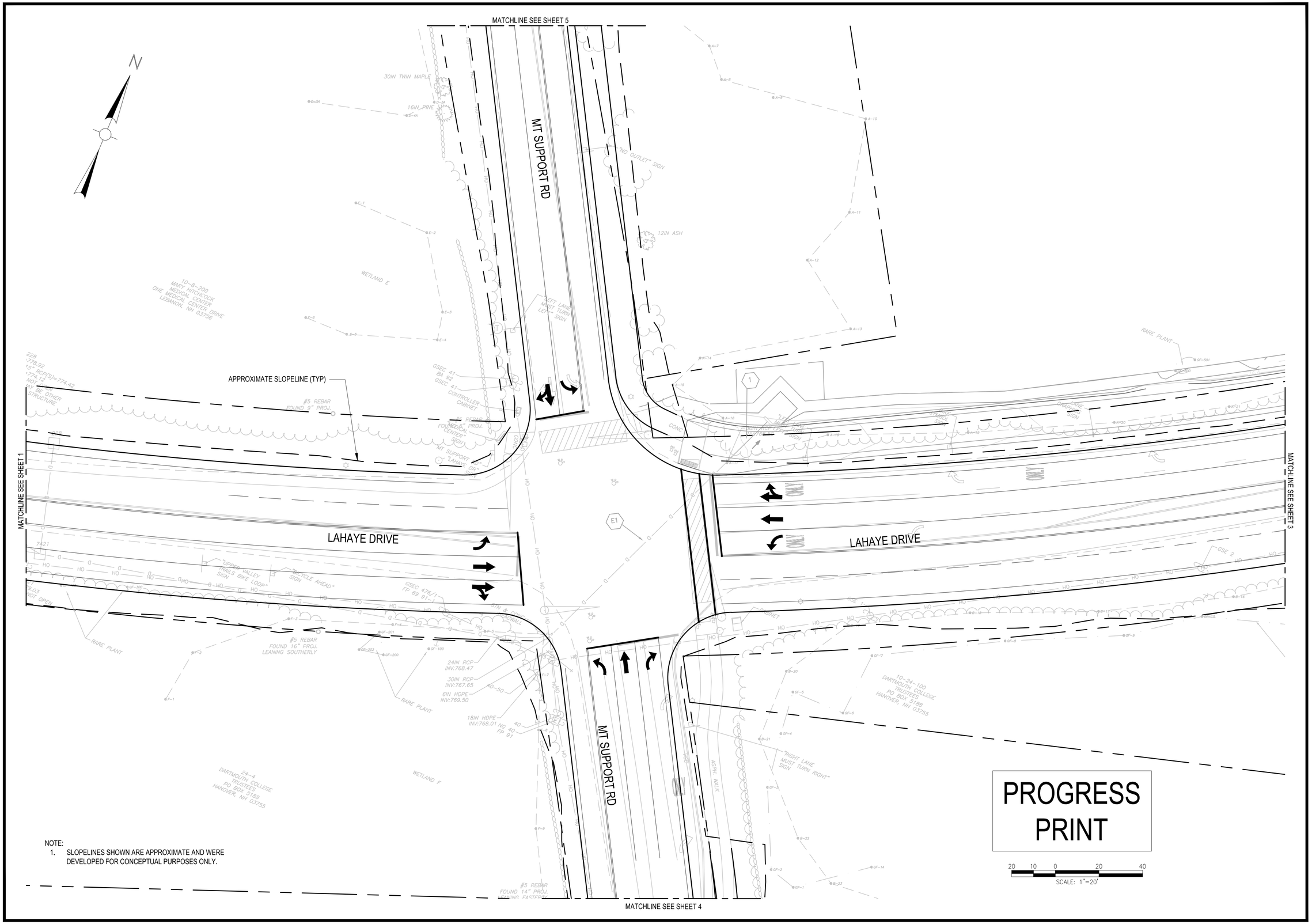

NOTE:
1. SLOPELINES SHOWN ARE APPROXIMATE AND WERE DEVELOPED FOR CONCEPTUAL PURPOSES ONLY.

Project:

LAHAYE DRIVE AT MOUNT SUPPORT ROAD INTERSECTION IMPROVEMENTS

Weston & Sampson

Weston & Sampson Engineers, Inc.
55 Walkers Brook Drive, Suite 100
Reading, MA 01867
978.532.1900 800.SAMPSON
www.westonandsampson.com

Consultants:

Revisions:

No.	Date	Description

Seal:

COA:
THIS DOCUMENT AND ALL ASSOCIATED DOCUMENTS ARE PREPARED FOR THE EXCLUSIVE USE OF THE CLIENT SOLELY FOR THE SPECIFIC PROJECT LISTED ON THE FACE OF THIS DOCUMENT AND INCORPORATES CALCULATIONS AND MEASUREMENTS AVAILABLE FROM THE CLIENT AT THE TIME OF DRAFTING. THE RECIPIENT OF THIS DOCUMENT SHALL NOT DISTRIBUTE, DISSEMINATE, REPRODUCE OR COPY, IN WHOLE OR IN PART, WITHOUT THE WRITTEN PERMISSION OF WESTON & SAMPSON, INC.

Issued For:

PRELIMINARY DESIGN

Scale:	AS SHOWN
Date:	April 2022
Drawn By:	CMG
Reviewed By:	JWS
Approved By:	JWS
W&S Project No.:	ENG21-1276
W&S File No.:	

Drawing Title:

PRELIMINARY INTERSECTION LAYOUT SHEET 2

Sheet Number:

2

Rev. 1.6 Date: 11/22/21

COPYRIGHT 2021 WESTON & SAMPSON

P:\NH\Lebanon_NH\ENG21-1276 Lahaye Rd and Mt Support Road Design\CAD\Preliminary intersection layout R0.dwg

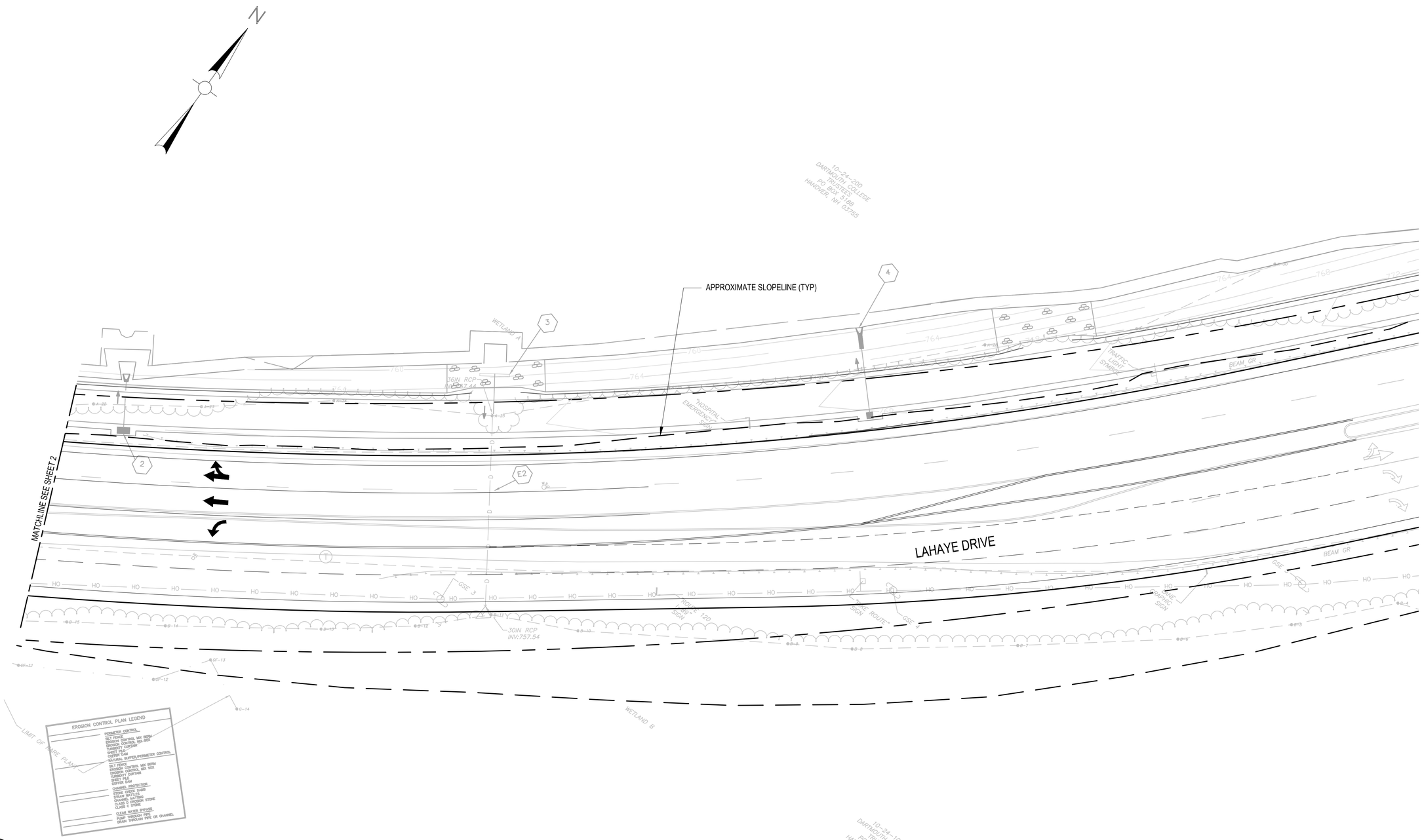

NOTE:
1. SLOPELINES SHOWN ARE APPROXIMATE AND WERE DEVELOPED FOR CONCEPTUAL PURPOSES ONLY.

PROGRESS PRINT

Project:

LAHAYE DRIVE AT MOUNT SUPPORT ROAD INTERSECTION IMPROVEMENTS

Weston & Sampson

Weston & Sampson Engineers, Inc.
55 Walkers Brook Drive, Suite 100
Reading, MA 01867
978.532.1900 800.SAMPSON
www.westonandsampson.com

Consultants:

Revisions:

No.	Date	Description

Seal:

COA:
THIS DOCUMENT AND ALL ASSOCIATED DOCUMENTS ARE PREPARED FOR THE EXCLUSIVE USE OF THE CLIENT SOLELY FOR THE SPECIFIC PROJECT LISTED ON THE FACE OF THIS DOCUMENT AND INCORPORATES CALCULATIONS AND MEASUREMENTS AVAILABLE FROM THE CLIENT AT THE TIME OF DRAFTING. THE RECIPIENT OF THIS DOCUMENT SHALL NOT DISTRIBUTE, DISSEMINATE, REPRODUCE OR COPY, IN WHOLE OR IN PART, WITHOUT THE WRITTEN PERMISSION OF WESTON & SAMPSON, INC.

Issued For:

PRELIMINARY DESIGN

Scale:	AS SHOWN
Date:	April 2022
Drawn By:	CMG
Reviewed By:	JWS
Approved By:	JWS
W&S Project No.:	ENG21-1276
W&S File No.:	

Drawing Title:

PRELIMINARY INTERSECTION LAYOUT SHEET 3

Sheet Number:

3

P:\NH\Lebanon_NH\ENG21-1276 Lahaye Dr and Mt Support Road Design\CADD\preliminary intersection layout R8.dwg

Rev. 1.6 Date: 11/2021

COPYRIGHT 2021 WESTON & SAMPSON

NOTE:
1. SLOPELINES SHOWN ARE APPROXIMATE AND WERE DEVELOPED FOR CONCEPTUAL PURPOSES ONLY.

20 10 0 20 40
SCALE: 1"=20'

PROGRESS PRINT

Project:

LAHAYE DRIVE AT MOUNT SUPPORT ROAD INTERSECTION IMPROVEMENTS

Weston & Sampson

Weston & Sampson Engineers, Inc.
55 Walkers Brook Drive, Suite 100
Reading, MA 01867
978.532.1900 800.SAMPSON
www.westonandsampson.com

Consultants:

Revisions:

No.	Date	Description

Seal:

COA:
THIS DOCUMENT AND ALL ASSOCIATED DOCUMENTS ARE PREPARED FOR THE EXCLUSIVE USE OF THE CLIENT SOLELY FOR THE SPECIFIC PROJECT LISTED ON THE FACE OF THIS DOCUMENT AND INCORPORATES CALCULATIONS AND MEASUREMENTS AVAILABLE FROM THE CLIENT AT THE TIME OF DRAFTING. THE RECIPIENT OF THIS DOCUMENT SHALL NOT DISTRIBUTE, DISSEMINATE, REPRODUCE OR COPY, IN WHOLE OR IN PART, WITHOUT THE WRITTEN PERMISSION OF WESTON & SAMPSON, INC.

Issued For:

PRELIMINARY DESIGN

Scale:	AS SHOWN
Date:	April 2022
Drawn By:	CMG
Reviewed By:	JWS
Approved By:	JWS
W&S Project No.:	ENG21-1276
W&S File No.:	

Drawing Title:

PRELIMINARY INTERSECTION LAYOUT SHEET 4

Sheet Number:

4

COPYRIGHT 2021 WESTON & SAMPSON

P:\NH-Lebanon\ENG21-1276 Lahaye St and Mt Support Road Design\CAD\preliminary intersection layout R6.dwg

Rev. 1.5 Date: 1/12/2021

NOTE:

1. SLOPELINES SHOWN ARE APPROXIMATE AND WERE DEVELOPED FOR CONCEPTUAL PURPOSES ONLY.

20 10 0 20 40

SCALE: 1"=20'

PROGRESS PRINT

Project:

LAHAYE DRIVE AT MOUNT SUPPORT ROAD INTERSECTION IMPROVEMENTS

Weston & Sampson

Weston & Sampson Engineers, Inc.
55 Walkers Brook Drive, Suite 100
Reading, MA 01867
978.532.1900 800.SAMPSON
www.westonandsampson.com

Consultants:

Revisions:

No.	Date	Description

Seal:

COA:

THIS DOCUMENT AND ALL ASSOCIATED DOCUMENTS ARE PREPARED FOR THE EXCLUSIVE USE OF THE CLIENT SOLELY FOR THE SPECIFIC PROJECT LISTED ON THE FACE OF THIS DOCUMENT AND INCORPORATES CALCULATIONS AND MEASUREMENTS AVAILABLE FROM THE CLIENT AT THE TIME OF DRAFTING. THE RECIPIENT OF THIS DOCUMENT SHALL NOT DISTRIBUTE, DISSEMINATE, REPRODUCE OR COPY, IN WHOLE OR IN PART, WITHOUT THE WRITTEN PERMISSION OF WESTON & SAMPSON, INC.

Issued For:

PRELIMINARY DESIGN

Scale:	AS SHOWN
Date:	April 2022
Drawn By:	CMG
Reviewed By:	JWS
Approved By:	JWS
W&S Project No.:	ENG21-1276
W&S File No.:	

Drawing Title:

PRELIMINARY INTERSECTION LAYOUT SHEET 5

Sheet Number:

5

COPYRIGHT 2021 WESTON & SAMPSON

Rev. 1.5 Date: 1/12/021

P:\MA\Lebanon, NH\ENG21-1276 Lahaye St and Mt Support Road Design\CAD\Preliminary intersection layout R6.dwg

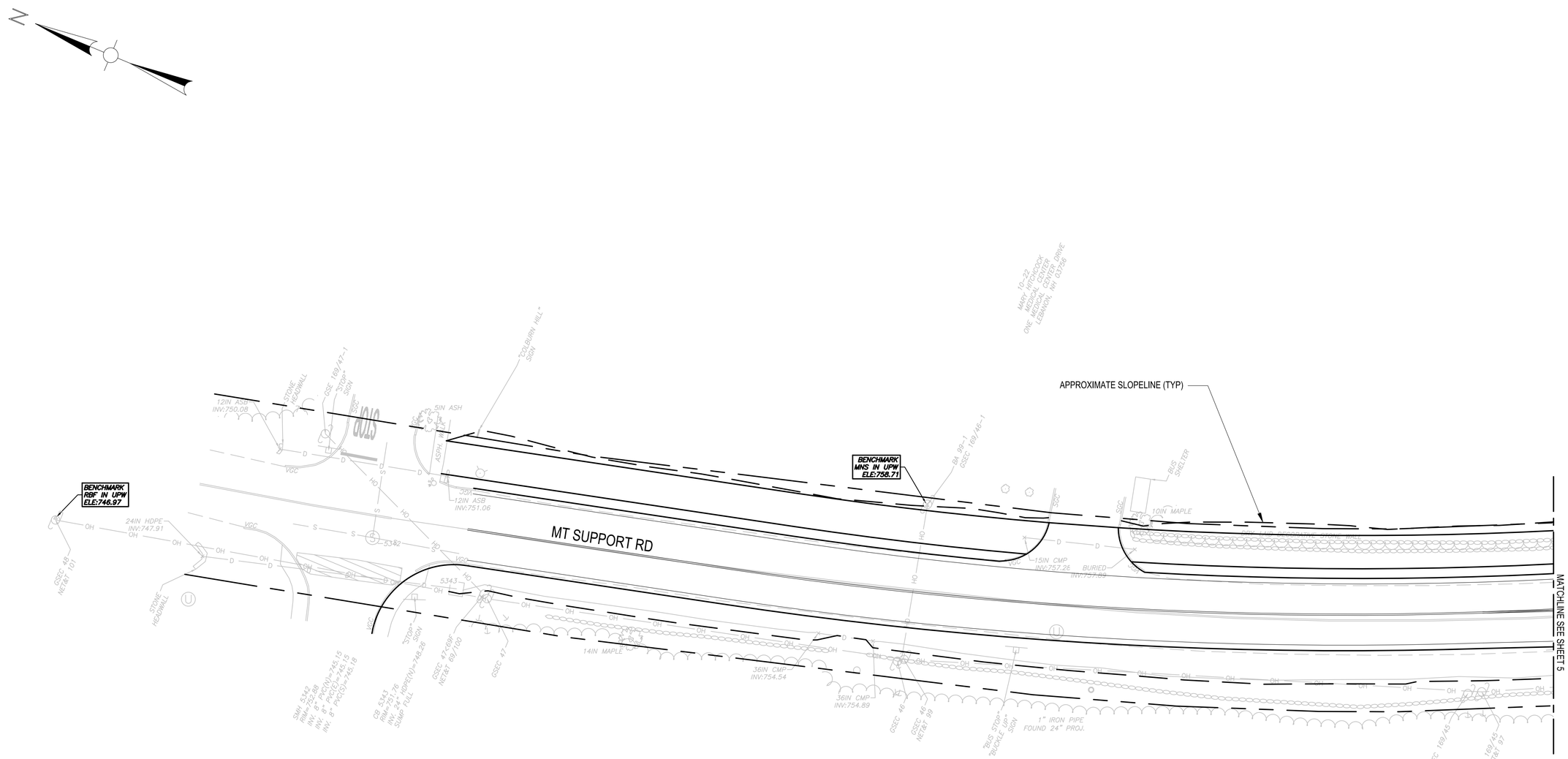

NOTE:

1. SLOPELINES SHOWN ARE APPROXIMATE AND WERE DEVELOPED FOR CONCEPTUAL PURPOSES ONLY.

PROGRESS PRINT

Project:

LAHAYE DRIVE AT MOUNT SUPPORT ROAD INTERSECTION IMPROVEMENTS

Weston & Sampson

Weston & Sampson Engineers, Inc.
55 Walkers Brook Drive, Suite 100
Reading, MA 01867
978.532.1900 800.SAMPSON
www.westonandsampson.com

Consultants:

Revisions:

No.	Date	Description

Seal:

COA:
THIS DOCUMENT AND ALL ASSOCIATED DOCUMENTS ARE PREPARED FOR THE EXCLUSIVE USE OF THE CLIENT SOLELY FOR THE SPECIFIC PROJECT LISTED ON THE FACE OF THIS DOCUMENT AND INCORPORATES CALCULATIONS AND MEASUREMENTS AVAILABLE FROM THE CLIENT AT THE TIME OF DRAFTING. THE RECIPIENT OF THIS DOCUMENT SHALL NOT DISTRIBUTE, DISSEMINATE, REPRODUCE OR COPY, IN WHOLE OR IN PART, WITHOUT THE WRITTEN PERMISSION OF WESTON & SAMPSON, INC.

Issued For:

PRELIMINARY DESIGN

Scale:	AS SHOWN
Date:	April 2022
Drawn By:	CMG
Reviewed By:	JWS
Approved By:	JWS
W&S Project No.:	ENG21-1276
W&S File No.:	

Drawing Title:

PRELIMINARY INTERSECTION LAYOUT SHEET 6

Sheet Number:

6

COPYRIGHT 2021 WESTON & SAMPSON

P:\NH\Lebanon, NH\ENG21-1276 Lahaye St and Mt Support Road Design\CADD\preliminary intersection layout R6.dwg

Rev. 1.6 Date: 11/2021